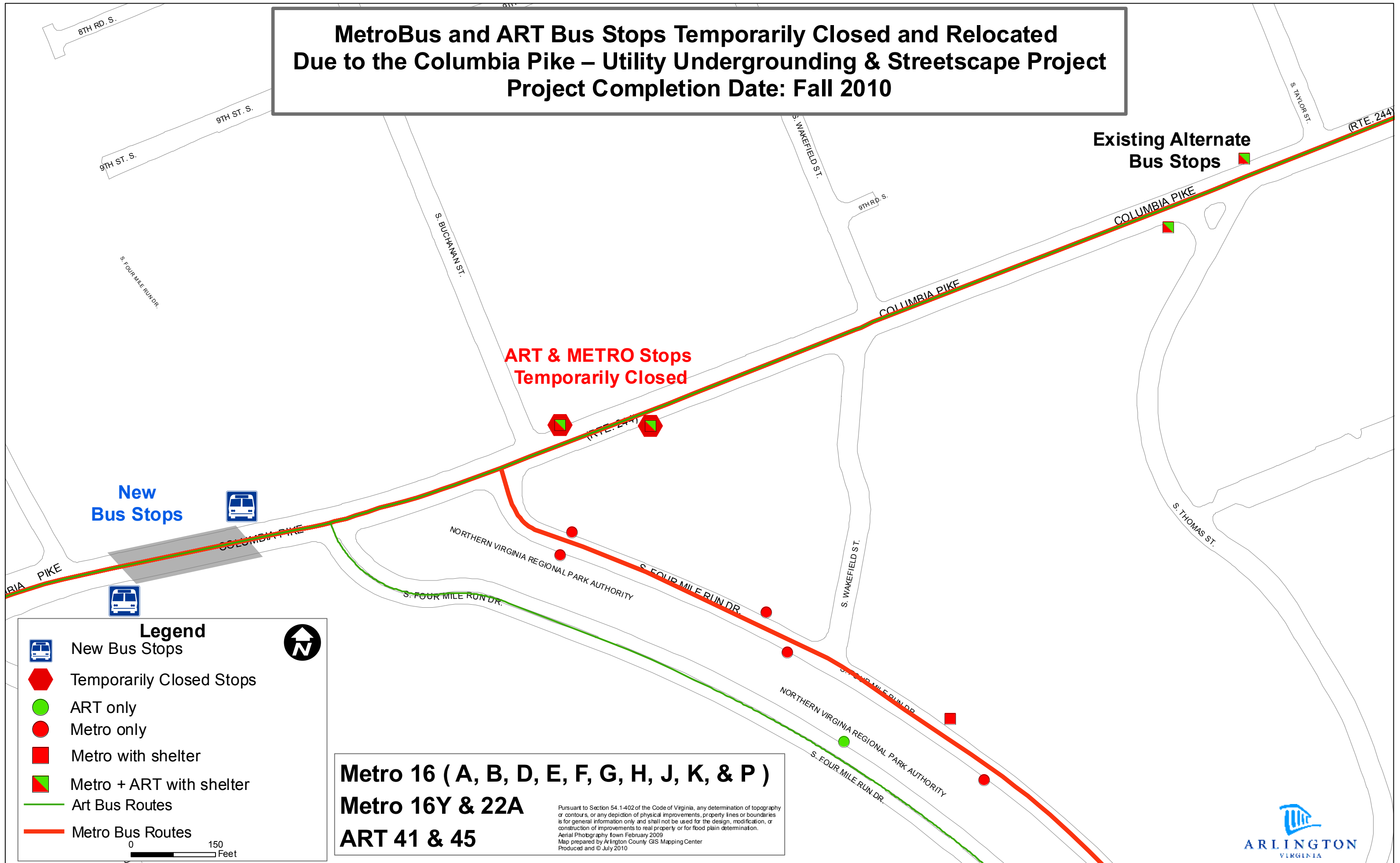


MetroBus and ART Bus Stops Temporarily Closed and Relocated Due to the Columbia Pike – Utility Undergrounding & Streetscape Project Project Completion Date: Fall 2010











Existing Alternate Bus Stops

ART & METRO Stops Temporarily Closed

New Bus Stops

Legend

-  New Bus Stops
-  Temporarily Closed Stops
-  ART only
-  Metro only
-  Metro with shelter
-  Metro + ART with shelter
-  Art Bus Routes
-  Metro Bus Routes

0 150 Feet

**Metro 16 (A, B, D, E, F, G, H, J, K, & P)
Metro 16Y & 22A
ART 41 & 45**

Pursuant to Section 54.1-402 of the Code of Virginia, any determination of topography or contours, or any depiction of physical improvements, property lines or boundaries is for general information only and shall not be used for the design, modification, or construction of improvements to real property or for flood plain determination.
Aerial Photography from February 2009
Map prepared by Arlington County GIS Mapping Center
Produced and © July 2010